

The NEW TERMINOLOGY of “WESTERN AZERBAIJAN”

By Rouben Galichian, Yerevan

Since the middle of the twentieth century, the authorities and pseudo-academics of the barely decades-old country, the Republic of Azerbaijan, began the process of establishing their republic as an ancient country, laying claim on the lands of all their neighbouring countries. This process began from the day the Republic of Azerbaijan was established in 1918, appropriating the name of the neighbouring homonymous Iranian province

Couple of decades after their establishment, the Azerbaijani authorities pushed forward with their fabricated and invented facts, with the publication of articles, books and other propaganda means, aimed at establishing an ongoing monologue about their ‘ancient’ history. This activity was expanded hugely under the leadership of the current president Ilham Aliyev.

Their focus was on the assumption that, if one keeps repeating false news long enough, especially in the absence of opposing information, the fallacy gradually becomes accepted, and finally turns into reality accepted by all.

In order to have a western and southern Azerbaijan, the authorities of the present day Republic of Azerbaijan base their claims on the historic past of their own country, Azerbaijan, asserting that this so called “ancient” land is the hub of all Azerbaijanis, thus extending land claims over their southern and western neighbours. Today the Azerbaijan authorities claim that Armenia to the west is actually the historic western land of Azerbaijan and the Iranian province of Azerbaijan is actually the southern part and their country, which in early 19th century Russia and Iran divided among themselves. They even have begun calling their own country Northern Azerbaijan, in order to assert ownership over the Iranian province of Azerbaijan, naming it Southern Azerbaijan.

All historic writings and maps prove that in the south of the Caucasus Range north of the Arax River there was no Azerbaijan until 1918. The region was known as Caucasian Albania (Arran in Persian and Arabic and Aghvanq - in Armenian), and from the eighteenth to the twentieth centuries the regions was known as Shirvan.

The only ancient Azerbaijan that has existed was the Iranian province, which today is split into east and west Azerbaijan and Ardabil provinces. Before the Common Era this entire area was known as Lesser Media. The change of name came about after the country was defended by their military leader named Atropat against the forces of Alexander the Great. Later the population of the country decided to name their land Atropatene, in honour of their military leader. After the Arab invasion the name gradually evolved and became Aderbigan, Adherbijan, Azerbijan and Azerbaijan. However, in the Armenian language the old name has persisted and the land is known as Atrpatakan

The fact that Azerbaijan has not been shown on any historic map extant from the ancient times to the year 1918, has no consequence on Azerbaijani claims and falsifications. All of their claims are based on a single sheet of map, prepared in 1844, where a British mapmaker erroneously inserted the name Azerbaijan between the names of Armenia and Georgia. However, on the other maps of the same Atlas the error has been corrected and Azerbaijan has been shown as a province of Iran.

Notwithstanding the above, Azerbaijan is still organizing Western Azerbaijani citizen groups and societies, to push forward their baseless claims of Armenia being Western Azerbaijan. They have gone so far as appropriating all Armenian Christian monuments calling them Turkic Temples and the whole of Armenian land has been named the lands of the Oghuz Turks, who actually came from the steppes of Central Asian during the eighth to tenth centuries.

It is beyond imagination, how a country, established just over a century ago, could lay claims to her “historic” lands from her neighbours?

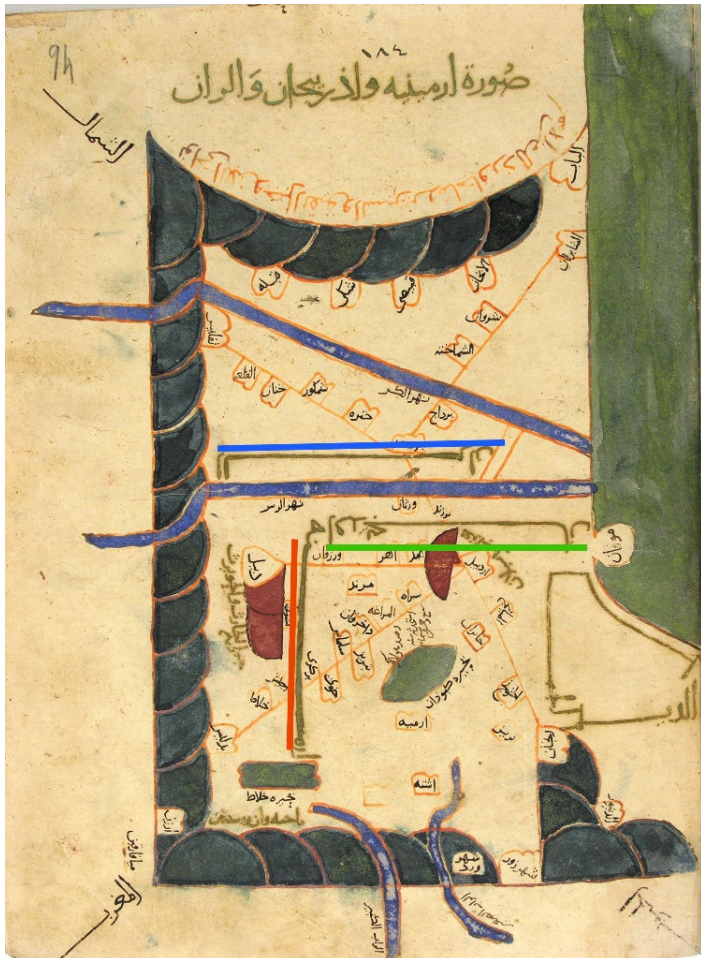
In order to find the actual facts, one has to delve into the history of the region as well as the cartographic sources of the time, and make observation on these matters, which are made available to all.



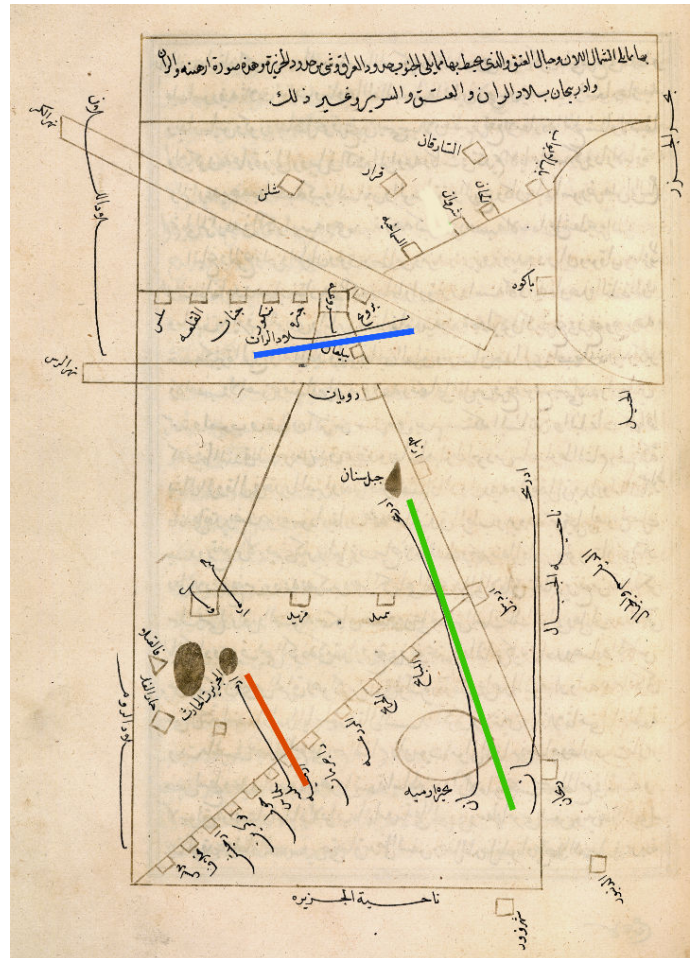
1.1 – The South Caucasus and the Middle East in Ptolemy's World Map second century.

On the map 1.1 in the Middle East and South Caucasus we see the toponym of Armenia Maior (Greater Armenia) and Armenia Minor (Lesser Armenia), both underlined in red. Albania, underlined in blue, is placed north of the Kura River, just south of the Caucasus. There is no Azerbaijan, not even Iranian Province of Azerbaijan, only [Lesser] Media, which was its predecessor, underlined in green.

Now let us have a look at Islamic cartography, which Buniatov refers to, and consider the maps of the South Caucasus. Below are two samples of well-known Islamic maps dating from the tenth century by famous Islamic geographers Istakhri and Ibn Hawqal.



1.2 - Map of the South Caucasus from Ibn Hawqal's book *Surath ul-Ardh*, 10th century. Topkapu Saray, Istanbul.



1.3 – Map of the South Caucasus, from Istakhri's book *Mamalik va Masalik*. 10th century. British Library, London.

The two above Islamic maps of 1.2 and 1.3 prepared by the famous geographers, show the region of the South Caucasus. Both the maps are entitled the *Map of Armenia, Azerbaijan and Arran* (Caucasian Albania). Arran is underlined in blue and lies between the Arax and Kura rivers. Azerbaijan is shown as the north-western province of Iran and is placed south of the Arax River, underline in green. This proves that Azerbaijan and Arran are distinctly separate regions, while the present-day Azerbaijani authorities claims them to be one and the same country. There are no northern, southern or western Azerbaijan on any Islamic map? There is only one Azerbaijan, which is the historic Persian province, which used to be named Lesser Media.

On both these maps Armenia, underlined in red, could be seen straddling the Arax River, being located south of Arran and West of Azerbaijani province of Persia-Iran.



1.4- French mapmakers Delile's map of the Caucasus in 1730.

The map 1.4, entitled "Countries of the Caspian Sea Region", shows the region of the Caspian Sea, with Armenia, Mingrelia, Kartveli, Georgia, as well as Dagestan, Derbent, Shamakhi regions, of which the last three are under their common name of "Shirvan".

The region presently occupied by the Republic of Azerbaijan is shown being ruled by Muslim Khans (Princes), whose domains are highlighted green. During the time, there were also five Armenian Princes (Meliks), who ruled the region independently, paying their taxes to the Persian kings. Since 1918, most of this territory, which used to be commonly named as Shirvan, has been renamed the Republic of Azerbaijan.

On the map the Iranian territory south of the Arax River is named Aderbijan, highlighted maroon, which is the name of the northwestern province of Iran. There is no Azerbaijan north of the Arax River. The names of Yerevan and Armenia are highlighted yellow. This country extending from the River Arax to the south, as well as towards the north and west reaching Bayazid, Sharur, Ararat, Maku, Etchmiadzin (Uchkilisa), Artashat, Dvin, Nakhichevan, Kapan, Lake Sevan, etc.

Here we bring two quotations regarding Azerbaijan, as presented by the *Encyclopedia of Islam*, printed in 1913 by Brill, and as seen in Fig. 1.5 and Turkish encyclopedia of 1942.

ĀDHARBAIDJĀN, a province in the empire of the caliphs, bounded on the S. E. by al-Djil (the ancient Media), on the S. W. by the eastern part of the province of Djazira (the ancient Assyria), on the W. by Armenia, on the N. by the province of Arrān (the countries of the Caucasus) and on the E. by both shore-lands of the Caspian Sea, Mūghān and Gīlān. Nowadays under Ādhārbaidjān is understood the northwestern province of Persia which borders on Turkey and on the Russian Caucasus and which mainly comprises the former Abbāside province. In ancient times this district formed at first a part of the great Median province of the Achaemenian empire; it is only since the Islamic period that it has been a distinct province.

1.5 – *Encyclopaedia of Islam*, 1913. Brill, Netherlands.

The description is in line with all the other encyclopaedias, books of history and geography of the period prior to 1918, when the Republic of Azerbaijan was not yet born.

Here is another quotation from *İslam Ansiklopedisi* (Islamic Encyclopedia, in Turkish) published in Turkey, in 1942.

AZERBAYCAN. ĀZARBĀYCĀN.
I. Bugünkü coğrafya ve etnografi. Önce İran'ın şimal-i garbî vilâyetlerine ve nâdiren Arrân ile Şirvan'a ve 28 Mayıs 1918'den itibaren, Kafkasya Azerbaycanı'na da resmen Azerbaycan denilmiş ise de, Azerbaycan umumî adı, etnografi bakımından, „âzerî lehcesi ile konuşan türklerin ülkesi“ mânâsını hâizdir. İran'a tâbi kısmının (cenubî A.) mesahası 104.000 km². olup, nüfusu 2.000.000'dan bir az fazla tahmin edilmektedir (bk. Mas'ûd Kayhân, *Coğrafiyâ-i mufaşşal-i Īrân*, Tahran, 1311=1932, III, 151). Kafkasya (şimâlî) Azerbaycanı'nın mesahası ise, Azerbaycan cumhuriyetinin 1919'da verdiği resmî istatistiğe göre, 94.137 km². olup, nüfusu 4.617.671 idi (bk. ...)

1.6 – Extract from page 91 of the Turkish *İslam Ansiklopedisi*, book 12 of the 1942 set.

The loose translation of the text is as follows:

The name Azerbaijan has been used referring to the Iranian northwestern provinces and on rare occasions also referring to Arran and Shirvan. Since May 28, 1918 the Caucasian state also has officially been named Azerbaijan.

The next two maps were prepared by the closest ally of the Republic of Azerbaijan, the Ottomans, during the nineteenth and twentieth centuries, prior to the establishment of the Republic of Azerbaijan in 1918. The maps date from 1877 and 1913 and on both of them the region/province of Azerbaijan is shown inside Iran, as their northwestern province and the region of present-day Azerbaijan is named Shirvan.

The Ottoman War map of 1877 is presented on figure 1.7. It was prepared by the ancestors of the Azerbaijan's friends, the Turks, who now wholeheartedly and unquestionably support Azerbaijan. The map was prepared during the Russo-Turkish war of 1877, when the Ottomans lost Kars and its region to Russia.



1.7 – This map was compiled by the Ottoman Empire's Ministry of War, aimed to illustrate the situations of the two countries during the Ottoman-Russia war of 1877.

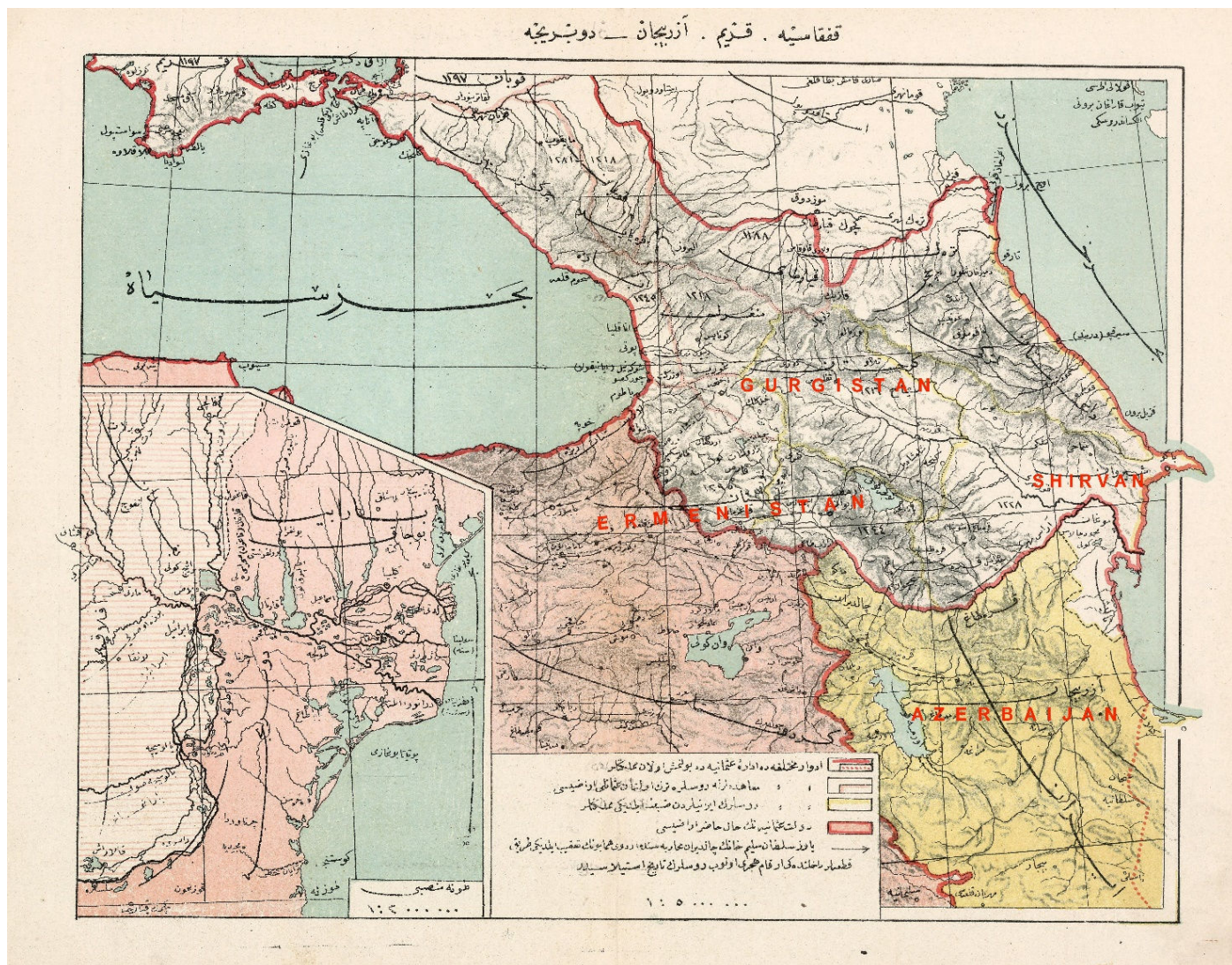
The toponyms on the maps are shown in Ottoman-Arabic script, as none of the present-day population of Turkey, with the exception of the few Arab and Persian readers, they have translated.

The largest toponym on the map is that of the Ottoman Empire, extending from the Balkans to the deserts of Saudi Arabia and Iraq, Palestine, Egypt as well as Libya.

The name Anatolia is applied only to the geographical area of the peninsula of Asia Minor, extending from the Aegean Sea to the region of Tokat, Sivas and Adana, and the western banks of the river Euphrates. On this Ottoman map the name Armenia is mentioned on the territories of Erzurum in the north, to Lake Van and Bitlis to the south, as well as Malatia in the west and, and the region of Sevan in the east. All of this is known as the territory of Historic or Greater Armenia. The map covers regions under Ottoman and Russian control, and regions, which fall inside the above-mentioned regions, while Azerbaijan has been shown as a province of Iran, located on the southern shores of the Arax River. Georgia and Dagestan are placed north and northwest of Armenia.

The territory of the present-day Republic of Azerbaijan has been called Shirvan. During the period from prehistory until 1918, there was no country named Azerbaijan on the northern shores of the River Arax.

The next Ottoman map of figure 1.8 brings us to the year 1913. Being prepared before the important year of 1918, we can see that there is no country named Azerbaijan north of the River Arax. The only Azerbaijan is the Iranian province of that name, on the southern shores of the Arax River.



1.8 – Map of the South Caucasus in 1913.

Because at the time the lands of Historic Armenia were divided between the Ottoman and Tsarist Russian empires, the name of Armenia is written across the borders of these two empires. Here the region of the present-day Azerbaijan is shown as Shirvan, which, until 1918 was commonly used for the region.

* * *

According to the claims of some local historians, the terminology of Northern and Southern came into use after the treaties of Gulistan and Turkmanchay (1813 & 1828), when the region north of the Arax River was ceded to Russia, splitting the country into two parts. But Buniatov has another theory, which claims that these names are not 100 but 1,500 years old. He claims that:

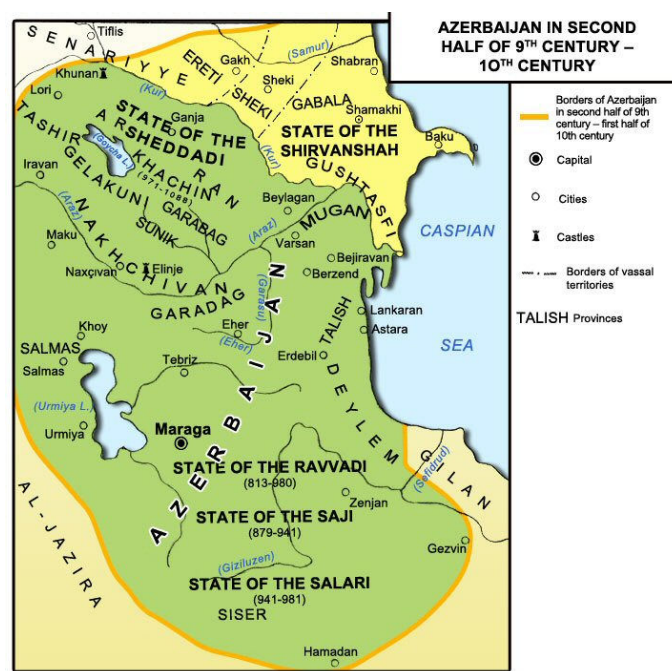
According to historic maps collections, since the sixth century CE the name Azerbaijan is valid to be used for both Northern and Southern Azerbaijan. During the sixth century the Sassanid king Khosrow Anushirvan created the "Caucasian knot" group of countries, entitled "Abdulbadahan", or, according to Arab-Persian tradition "Azerbaijan", which, among others, included the countries of Northern Azerbaijan or Arran and Southern Azerbaijan, Atropatene. According to the Arab and Persian sources, since the age of the Caliphate and afterwards, i.e. the eighth century, the name "Azerbaijan" came to be understood as both Northern and Southern Azerbaijan, and refers to their administrative, geographical or political systems.

In this single paragraph from Buniatov there are number of primitive looking but intentional political errors.

1. The oldest Islamic historical or geographical work dates from the ninth century, hence the maps mentioned by Buniatov are those possibly prepared by himself and can hardly be considered “credible” documents.
2. In his second sentence he intentionally distorts the name Atropatene or Atorpatkan into “Abdulbadahan”, a fake Arabic-sounding name unfamiliar to Arab or any other sources. In either case, this was the Iranian province by the name Atropatene, located south of the River Arax which was known to historians since the dawn of our era.
3. In any case, Anushirvan was a Persian king who would not call his group of nations with an Arabic name. Furthermore, he died in 579 and the first Arab invasion took place in years later, in 632.
4. As seen on Islamic maps of 1.2 and 1.3 on the Islamic documents that have reached us from the ninth century, particularly in the geographical works of Balkhi, Istakhri, Ibn Hawqal, al-Mas’udi, Idrissi, al-Qazwini and others, the territory north of the Kura and Arax rivers has always been named “Arran”, i.e. Caucasian Albania, and south of the river has named has been named “Azerbaijan”.
5. Basing his theories upon his own fabrications, Buniatov tries to assert the political and administrative statehood of Azerbaijan upon a territory stretching from Derbend to Hamadan – see images 1.09 and 1.10.



1.9 – Arran and Azerbaijan within the Arab Caliphate, seventh-thirteenth centuries, from *Historical Maps of Azerbaijan*, Baku, 1994.



1.10 – Azerbaijan in the ninth-tenth centuries, from *Historical Maps of Azerbaijan*, Baku, 1994. Azerbaijan is bordered by an orange line

Images 1.09 and 1.10 are taken from *Historical Maps of Azerbaijan* (1994). Image 1.09 shows the region during the seventh-thirteenth centuries. Here Arran is north of the Arax and Kura rivers, while the region north of the Kura is also named Shirvan. The map is entitled “Azerbaijan and Arran”, which are surrounded by an orange line. The two separate countries are given equal importance and weight.

Image 1.10 shows the whole of the same region as entitled Azerbaijan, including the region of Arran mentioned on the previous map. Azerbaijan extends from Derbend to Hamadan, which is marked by the orange border. These two are contradictory: one map shows Arran and Azerbaijan being two separate countries, which goes against their claim that Arran was their ancestral land, while on the other this error is corrected and Arran is included inside the territory of Azerbaijan.

It is interesting to see that historically two important countries of the region, which appear on all maps of the region are not merited any mention at all.

As previously noted, in the “academic” literature of Azerbaijani historiography of the twentieth century, we begin to see the terminology “Western Azerbaijan”, a territory whose borders and area had until recently not been clearly defined.

The area of the region referred to under this name became apparent when the Ministry of Tourism and Culture of the Republic of Azerbaijan in 2007 published a book by Aziz Alakbarli entitled *The Monuments of Western Azerbaijan*, where the map of the Republic of Armenia is depicted with the caption stating “Western Azerbaijan”, the homeland of Oghuz Turks, presently occupied by “Armenia”. Thus finally, as the map 1.11 shows, the present-day Azerbaijani authorities claim that the entire territory of the Republic of Armenia is, in fact, Western Azerbaijan, which had been the land of the Oghuz Turks, who, actually came from the Central Asia.

This is how Azerbaijan presents its “historical” country to her population, as well as world over.



**The map the Ancient Turkish-Oghuz land – Western Azerbaijan
(present day the Republic of Armenian)**

1.11 – The map of Armenia, renamed “Western Azerbaijan” by Aziz Alakbarli, in his book “The Monuments of Western Azerbaijan”, 2007, Baku.